PLAN No. 1335
FOR THE IMPROVEMENT OF GRANT AVE.
FROM "I" ST TO "J" ST.
SAN BERNARNARDINO CALIFORNIA

JULY-1939

GORDON STEWART
City Engine

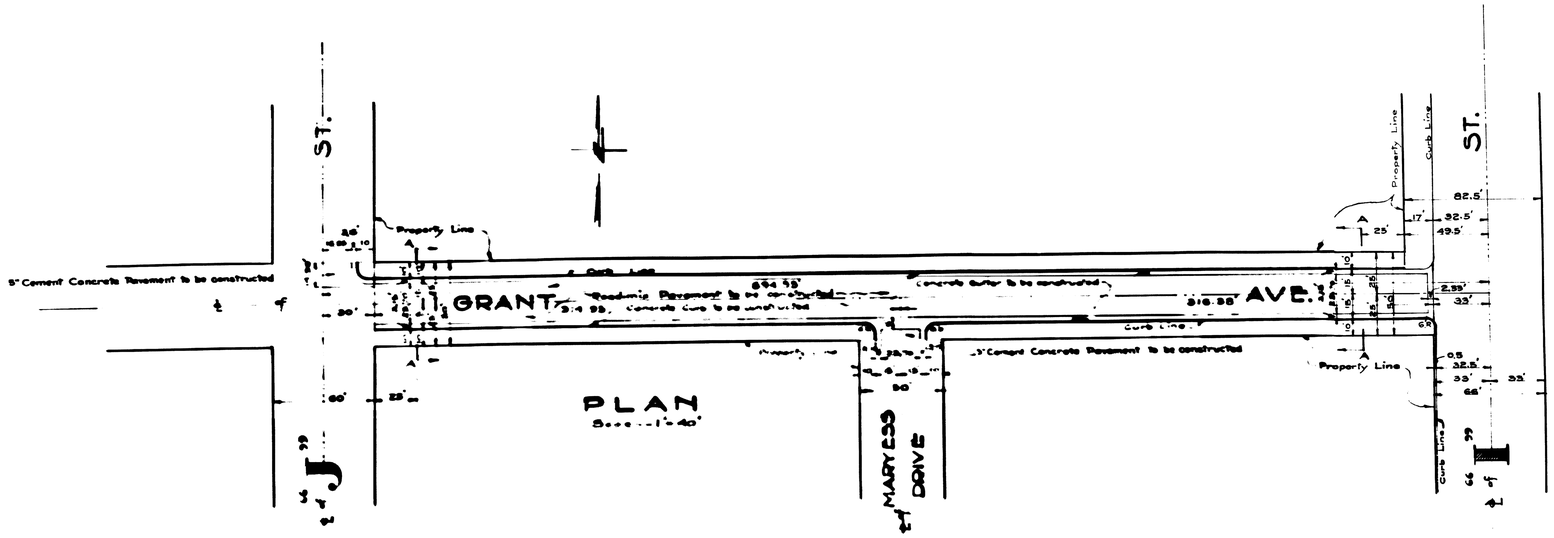

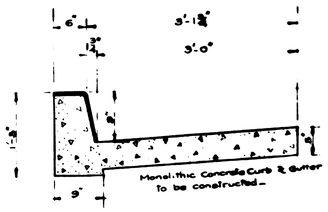

SECTION OF CURB & GUTTER
Scale:— 1" = 1 foot.

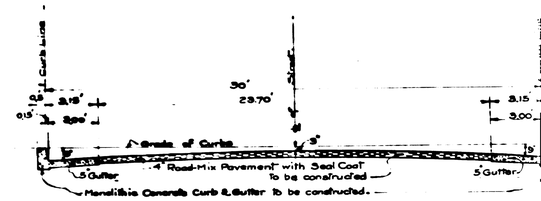

ROADWAY SECTION A-A
Scale:— 1" = 40 ft.

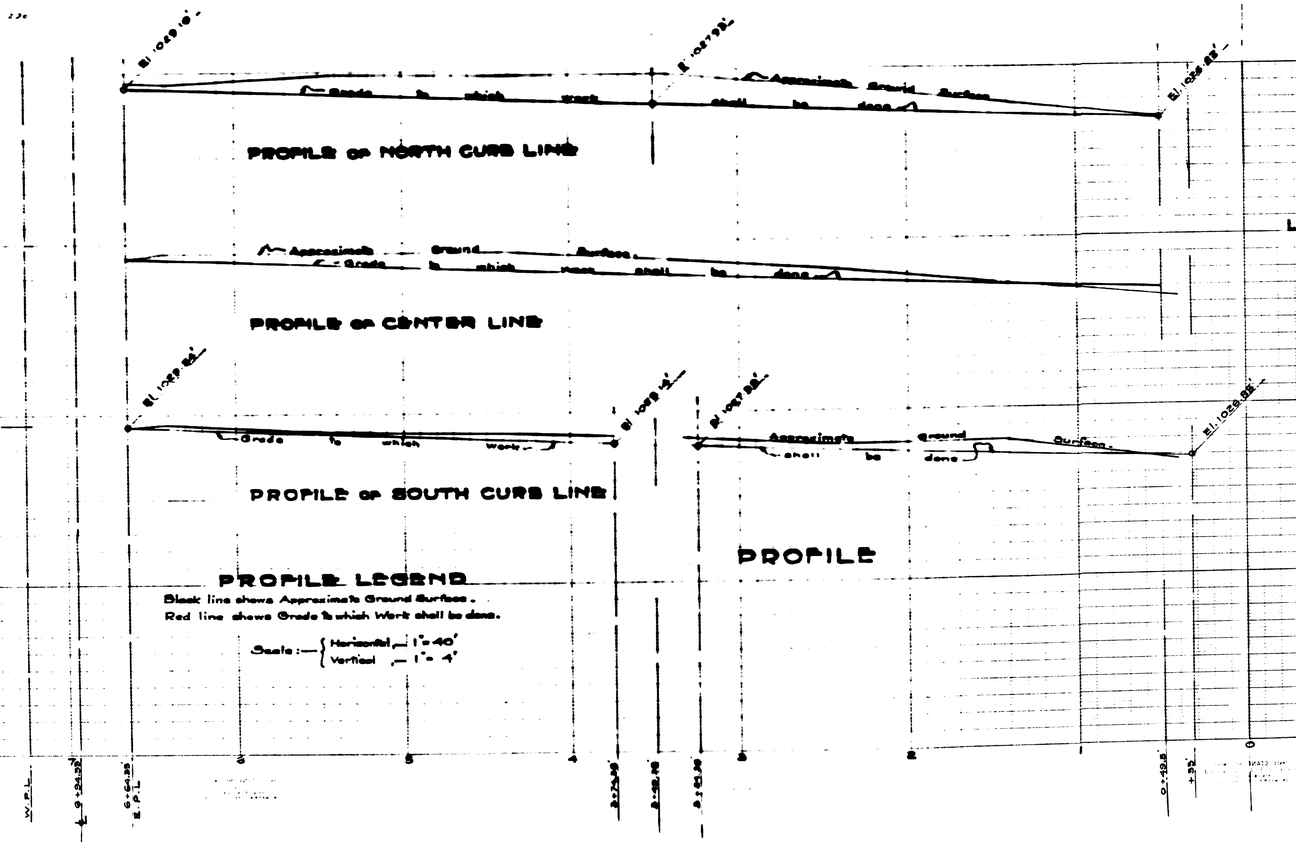

PROFILE LEGEND
Black line shows Approximate Ground Surface.
Red line shows Grade to which Work shall be done.

Scale:— Horizontal — 1" = 40'
Vertical — 1" = 4'

LEGEND
Roadmix Pavement to be constructed, shown on Plan thus — in Section thus
Concrete Curb --- To be constructed, shown on Plan thus — in Section thus
Concrete Gutter --- To be constructed, shown on Plan thus — in Section thus
5" Cement Concrete Pavement to be constructed, shown thus — in Section thus

DATUM
All Elevations shown in Red ink are in feet and are above a plane which is 1045.28 ft. below the City Bench Mark as established by Ordinance No. 383 of the City of San Bernardino.